


**Far West Coast
 SAD6008/98
 Consent Determination**

**External boundary
 of the
 Determination Area**

Mapsheet 1 of 4

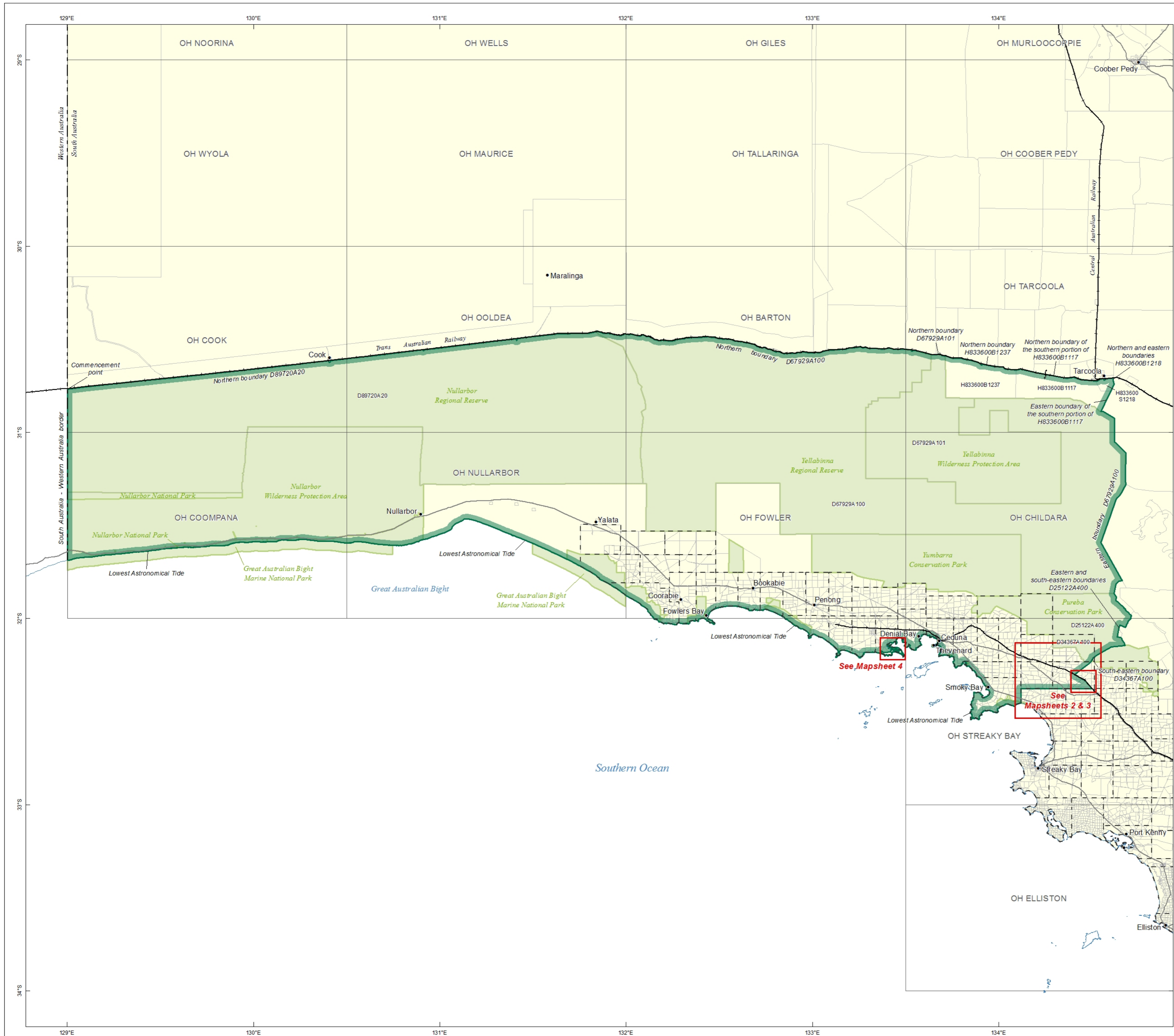


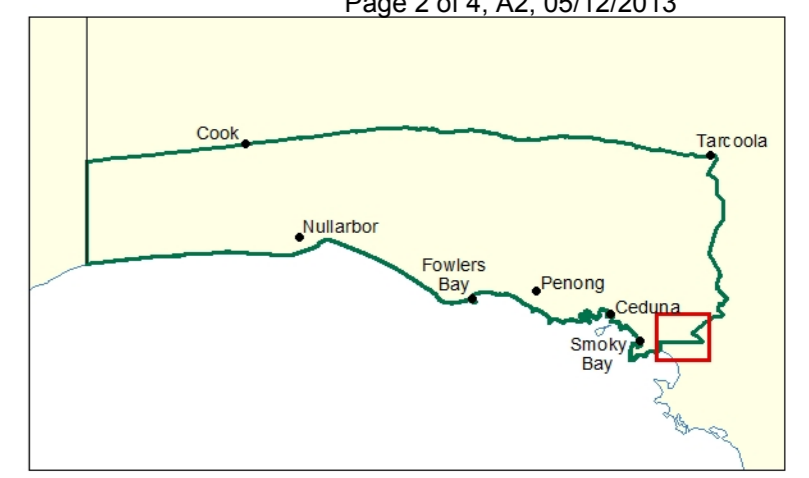
- Determination Area Boundary
- Cadastral Parcel
- Hundred
- Out of Hundred
- NPWA Reserve / WPA Area
- Road
- Railway

Geographic coordinates are referenced to the Geocentric Datum of Australia 1994 (GDA94) and are in decimal degrees.

Parcels as at 30 September 2013

DISCLAIMER
 This map has been produced from data or documents of varying accuracy and sources. The State of South Australia expressly disclaims all and any liability to any person, in respect of anything done or omitted to be done by any person in reliance, whether in part or entirely, upon the whole or any part of the information provided on this map.

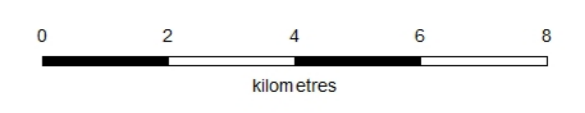




**Far West Coast
 SAD6008/98
 Consent Determination**

**External boundary
 of the
 Determination Area**

Mapsheet 2 of 4

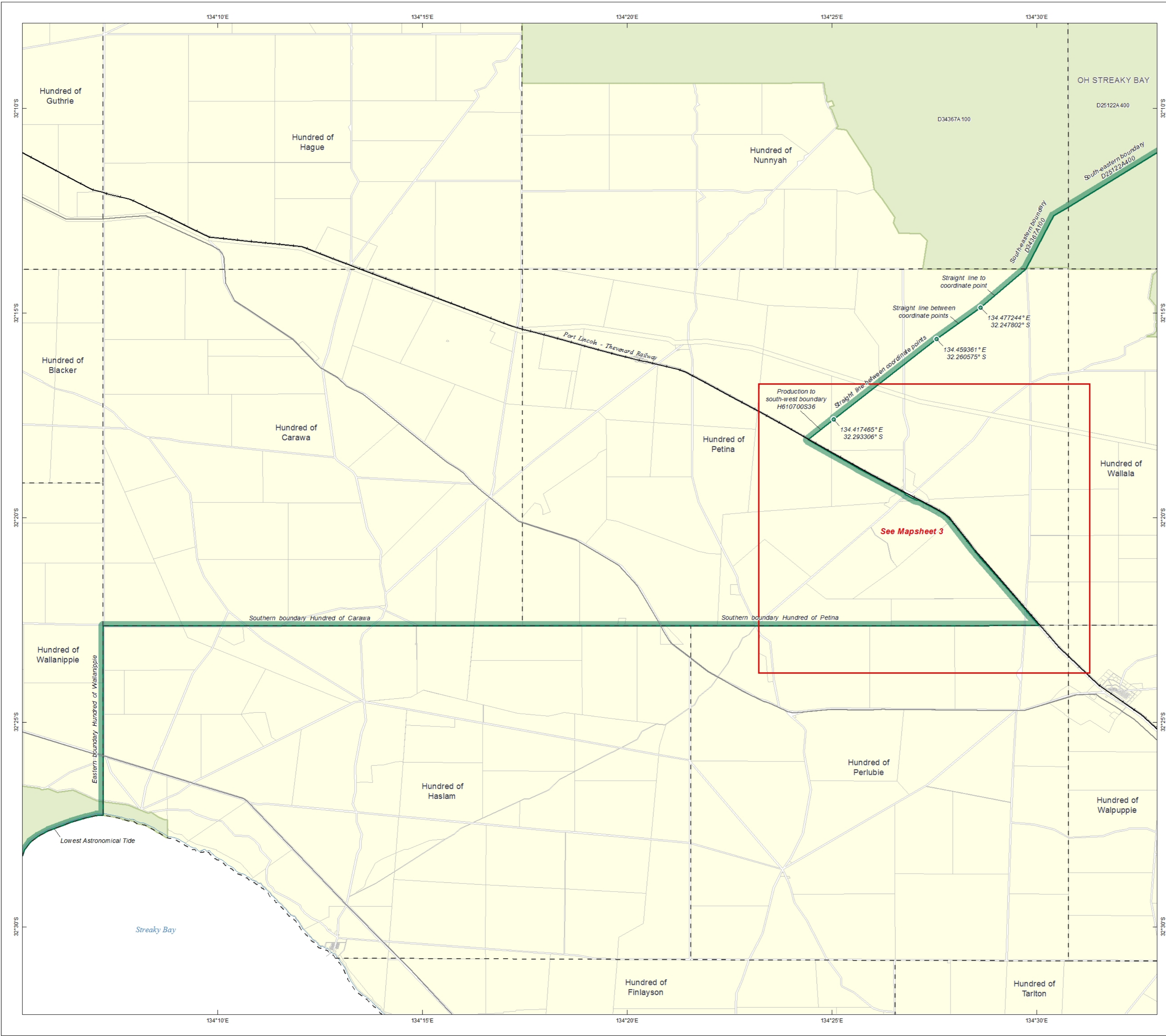


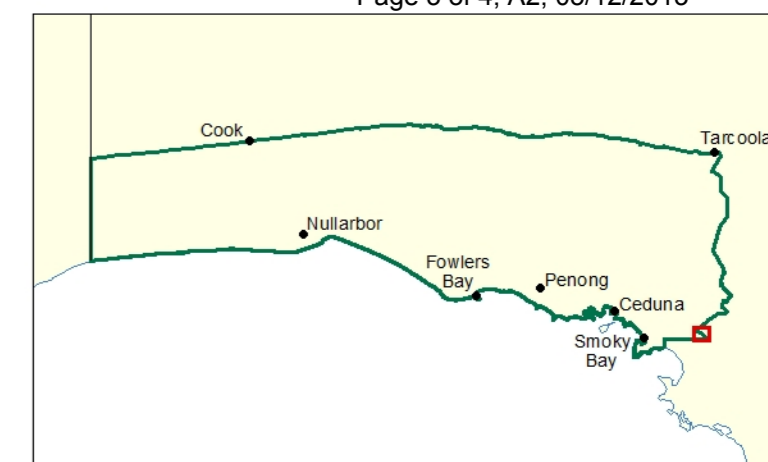
- Determination Area Boundary
- Cadastral Parcel
- Hundred
- Out of Hundred
- NPWA Reserve / WPA Area
- Road
- Railway

Geographic coordinates are referenced to the Geocentric Datum of Australia 1994 (GDA94) and are in decimal degrees.

Parcels as at 30 September 2013

DISCLAIMER
 This map has been produced from data or documents of varying accuracy and sources. The State of South Australia expressly disclaims all and any liability to any person, in respect of anything done or omitted to be done by any person in reliance, whether in part or entirely, upon the whole or any part of the information provided on this map.

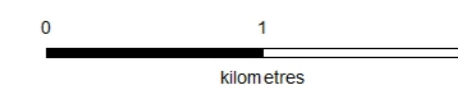




**Far West Coast
 SAD6008/98
 Consent Determination**

**External boundary
 of the
 Determination Area**

Mapsheet 3 of 4

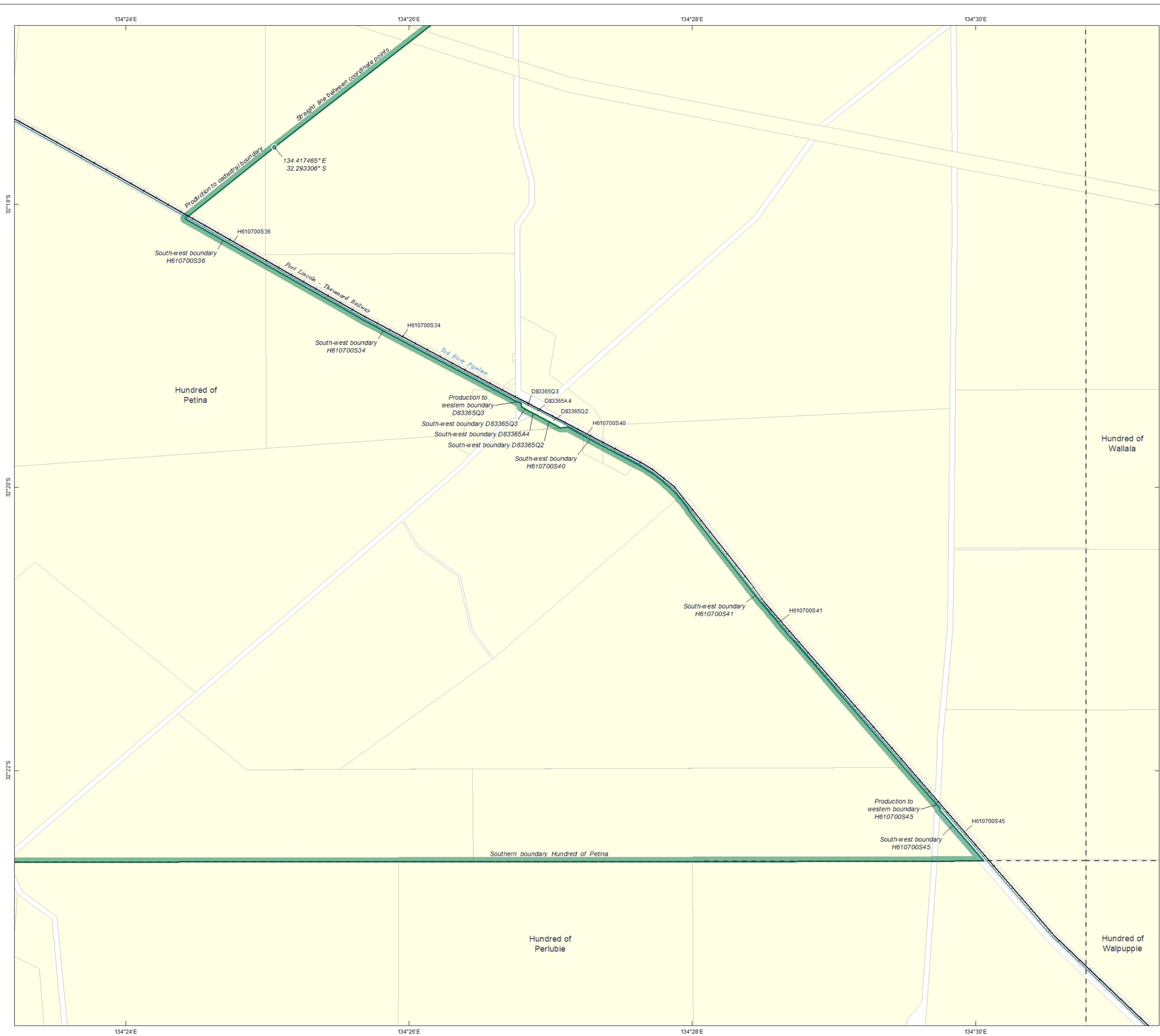



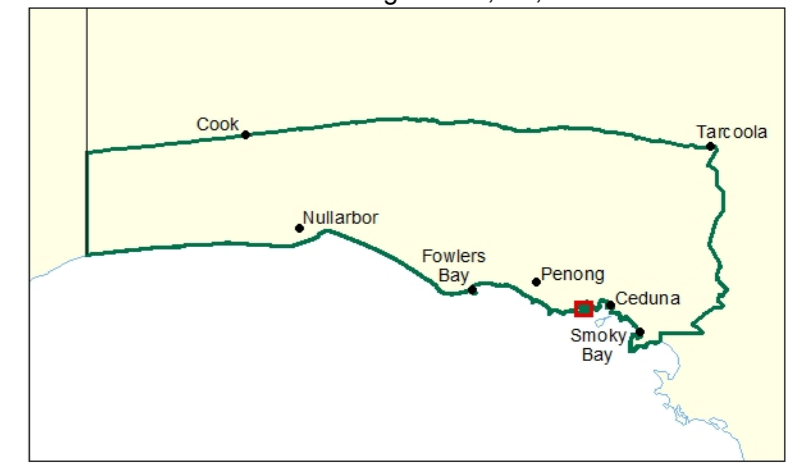
- Determination Area Boundary
- Cadastral Parcel
- Hundred
- Out of Hundred
- NPWA Reserve / WPA Area
- Road
- Railway
- Pipeline

Geographic coordinates are referenced to the Geocentric Datum of Australia 1994 (GDA94) and are in decimal degrees.

Parcels as at 30 September 2013

DISCLAIMER
 This map has been produced from data or documents of varying accuracy and sources. The State of South Australia expressly disclaims all and any liability to any person, in respect of anything done or omitted to be done by any person in reliance, whether in part or entirely, upon the whole or any part of the information provided on this map.

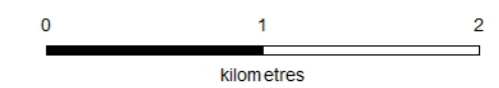











**Far West Coast
 SAD6008/98
 Consent Determination**

**External boundary
 of the
 Determination Area**

Mapsheet 4 of 4



-  Determination Area Boundary
-  Cadastral Parcel
-  Hundred
-  Out of Hundred
-  NPWA Reserve / WPA
-  Road
-  Railway

Geographic coordinates are referenced to the Geocentric Datum of Australia 1994 (GDA94) and are in decimal degrees.

Parcels as at 30 September 2013

DISCLAIMER
 This map has been produced from data or documents of varying accuracy and sources. The State of South Australia expressly disclaims all and any liability to any person, in respect of anything done or omitted to be done by any person in reliance, whether in part or entirely, upon the whole or any part of the information provided on this map.

